



## Cramlington Hospital - Rail Station

Get to the railway station from the Northumbria Specialist Emergency Care Hospital and enjoy green spaces and quiet paths along the way.

**Distance** 3.4 kilometers / 2.1 miles

**Duration** 50 minutes



Public transport



Picnic spot



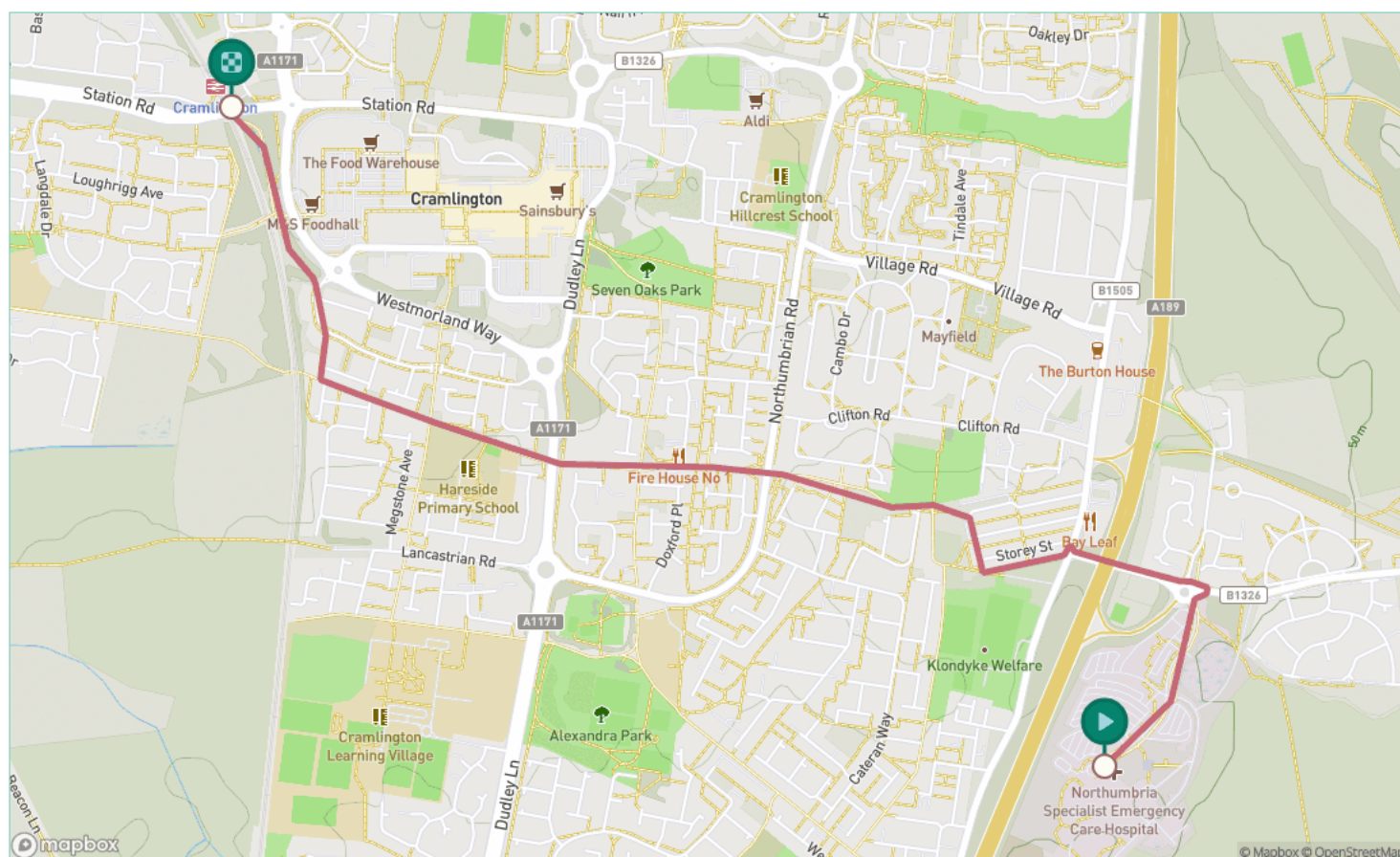
Dog friendly



Child friendly

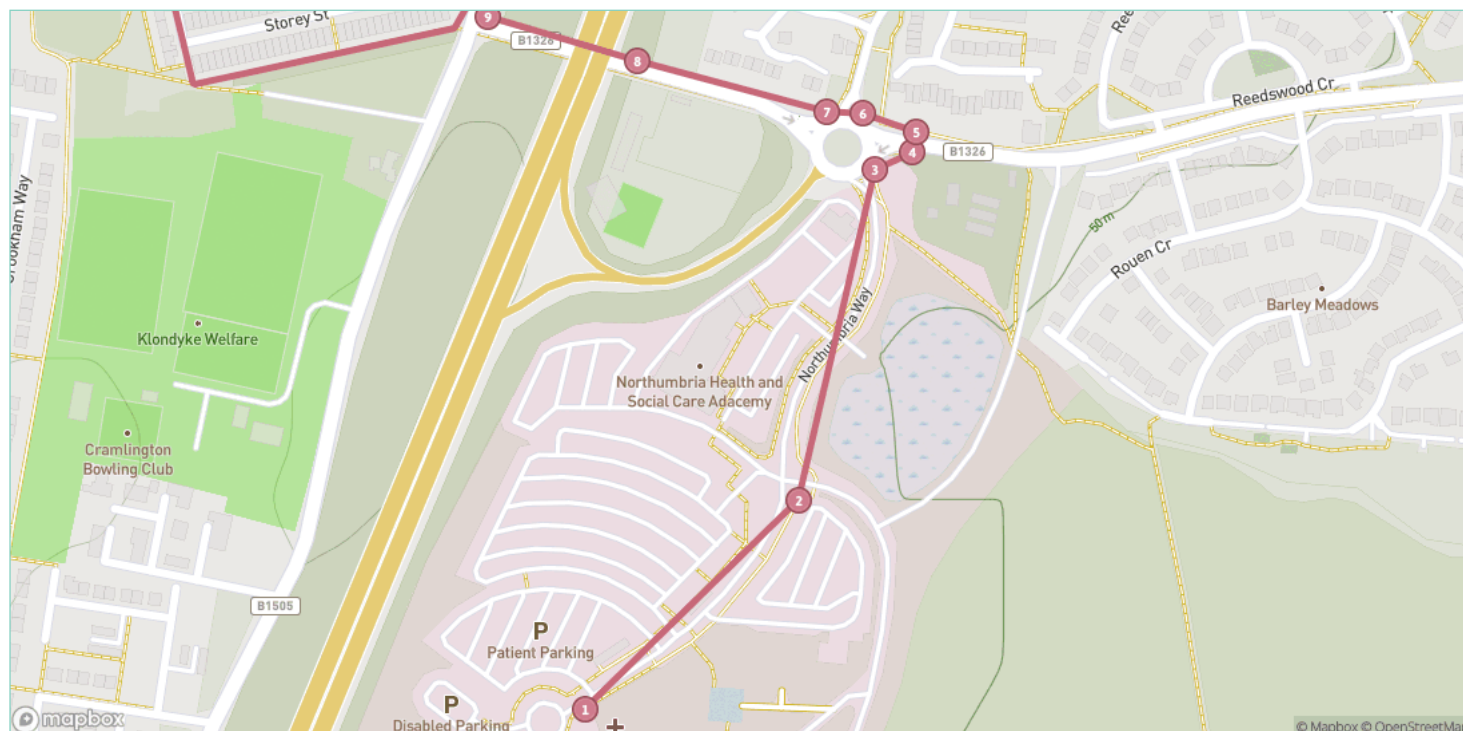


Wildlife



Disclaimer: Directions are provided as guidance only. Weather, construction, closures or other factors may affect routes. Please take care when crossing roads and avoid private land. Always follow local signage and use common sense.

Created by Go Jauntly Ltd © 2025. Last Updated: 12 December 2025.



**Step 1:** This walk starts near the entrance of Northumbria Specialist Emergency Care Hospital on Northumbria Way (NE22 6NZ).

**Step 8:** Head under the road bridge.

**Step 2:** Walk away from the hospital on the access road of Northumbria Way. You'll pass a coffee shop along the path.

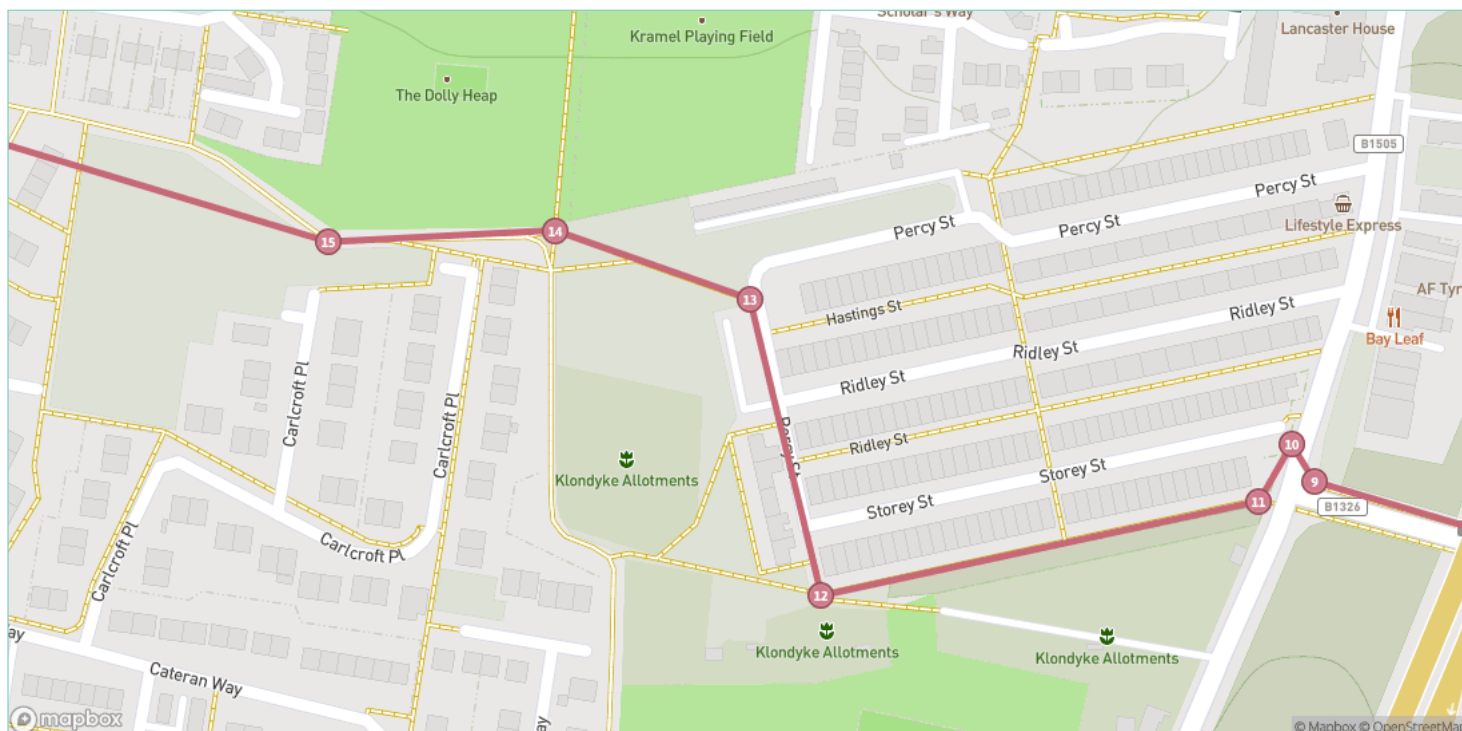
**Step 3:** At the roundabout, follow the path around to the right.

**Step 4:** Then cross the B road at the pedestrian crossing on the left.

**Step 5:** After crossing, turn left and follow the signs to the station.

**Step 6:** Carefully cross over the road at the island on this side of the roundabout.

**Step 7:** Continue along the pavement with the main B road on the left.



**Step 9:** At the end of the road, turn right and then cross over the main road at the lights.

**Step 10:** Once over the road, turn left and continue along the main road for a short while.

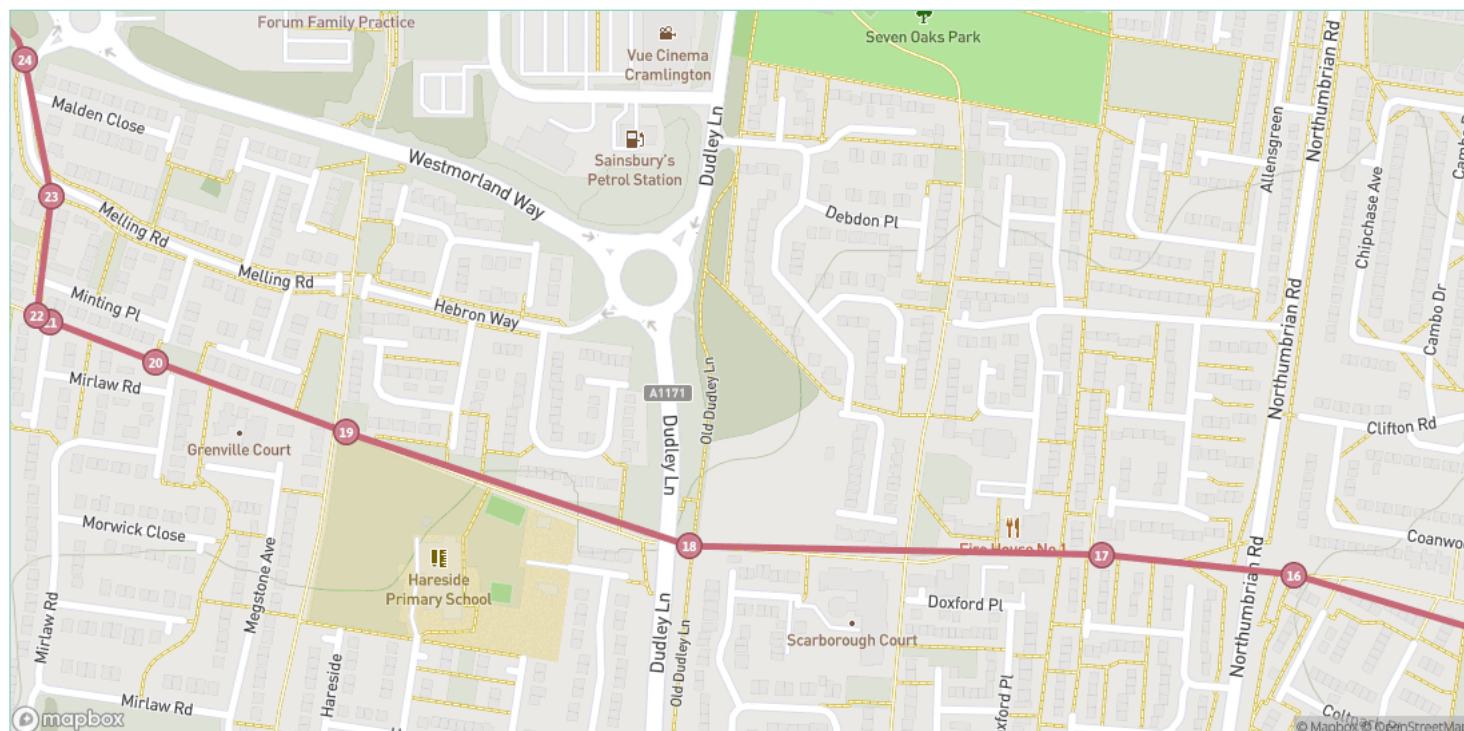
**Step 11:** A little further ahead turn right and head along this pathway until you reach the last house.

**Step 12:** Turn right and walk down Percy Street.

**Step 13:** As Percy Street opens up with the green area on the left, take the signposted path on the left.

**Step 14:** This path joins a shared pedestrian and cycling shared pathway that cuts through the middle of Cramlington.

**Step 15:** Continue along this path, passing The Dolly Heap on the right.



**Step 16:** Heading under the first of two road bridges along this stretch, this one carries Northumbrian Road.

**Step 23:** Exit the path and turn left onto Melling Road.

**Step 17:** Continue ahead. You'll pass some local shops.

**Step 18:** Head under the second road bridge, under Dudley Lane.

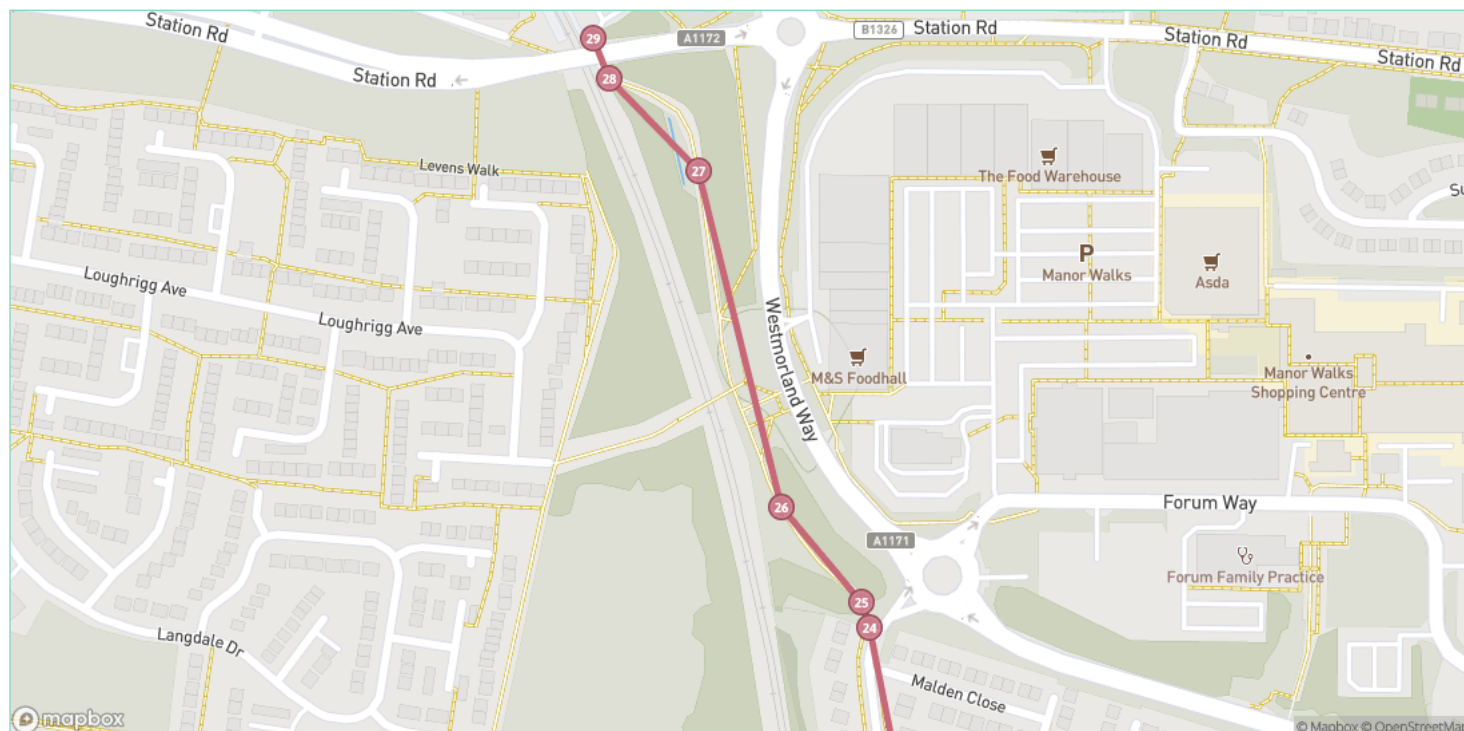
**Step 19:** Pass a primary school and then go straight ahead at this crossroads.

**Step 20:** You're now only 700 yards to the station!  


**Step 21:** Just before this path starts to head over the railway line, look out for a path on the right as you get to the last few houses.

**Step 22:** Turn right and take the path that cuts between the houses and past this lovely tree.





**Step 24:** At the end of Melling Road, before the roundabout, turn left onto another shared path.

**Step 25:** Continue ahead between the trees. Enjoy walking under them and take a moment to notice the shapes and colours.

**Step 26:** Here you'll be going gently downhill, with the train tracks on the left hand side.

**Step 27:** After going under a pedestrian bridge, continue ahead back into a wooded section.

**Step 28:** Follow the path as it bends to the left, then turn right and head under this road bridge.

**Step 29:** You've made it the active way to Cramlington Station. Well done 🙌